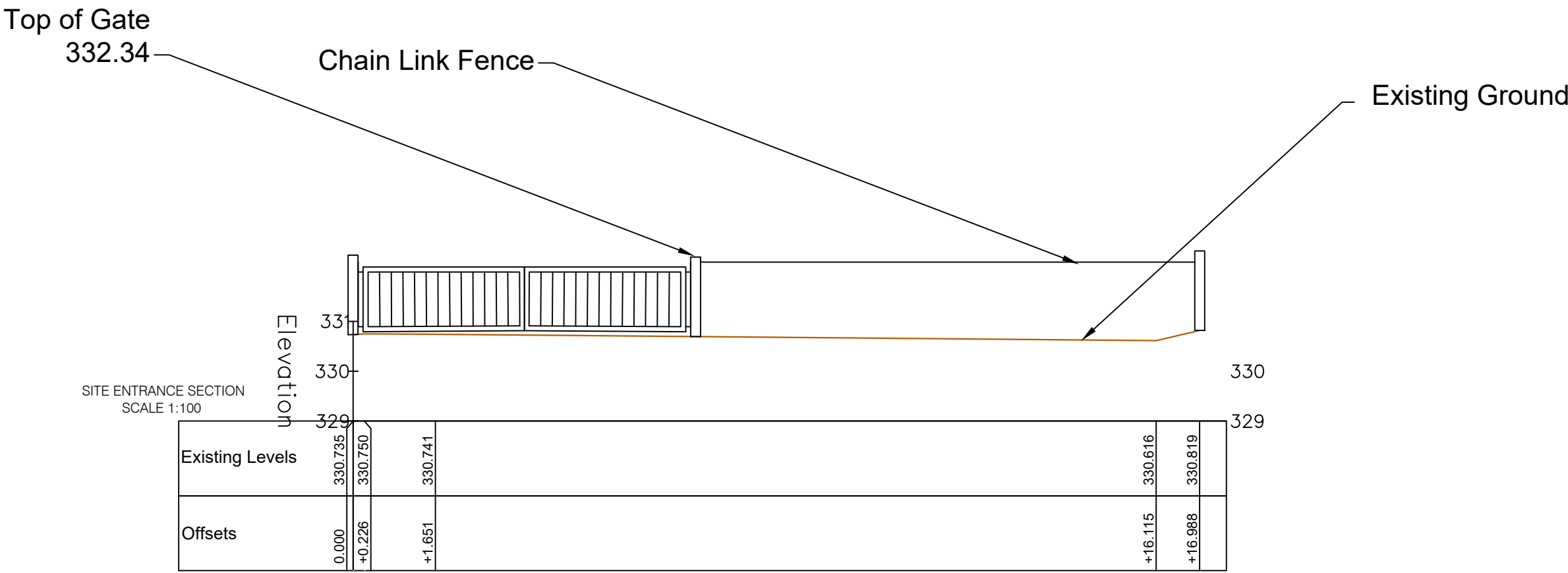


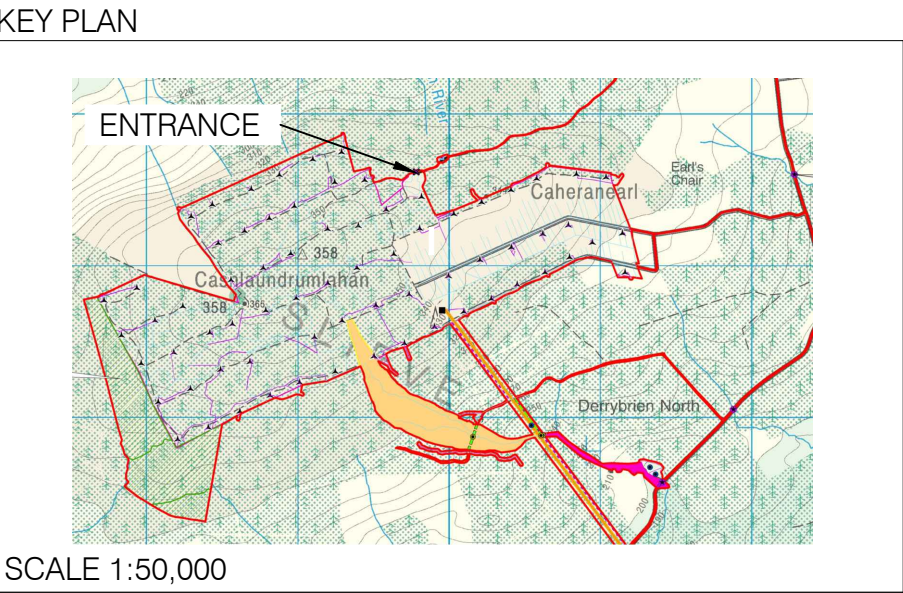
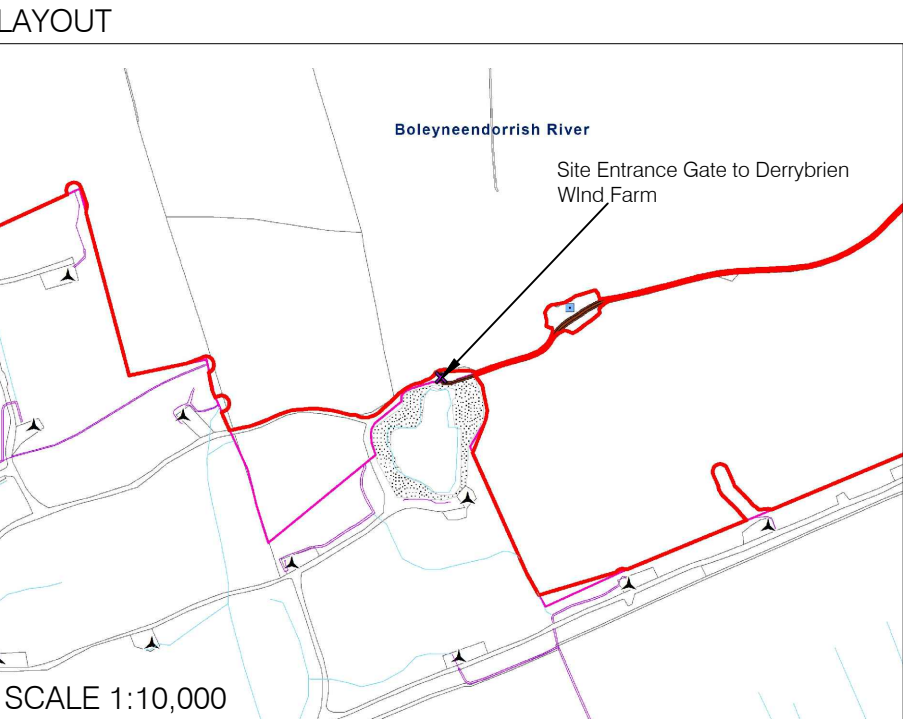
PLAN SCALE 1:200



Section A SCALE 1:100

LEGEND

- Substitute Consent Application Boundary
- Edge of Road
- Gate
- Section
- Fence



Note:  
All levels in meters above ordnance datum Malin Head  
Coordinates are given in Irish Transverse Mercator coordinate system  
Topographical survey undertaken on week commencing 16/09/2019

REV	DATE	REVISION DESCRIPTION	DRN	PROD	VER	APP
0	03.07.20	Issued for substitute consent	DT	DT	JMCL	HOK

COPYRIGHT © ESB  
ALL RIGHTS RESERVED. NO PART OF THIS WORK MAY BE MODIFIED, REPRODUCED OR COPIED IN ANY FORM OR BY ANY MEANS - GRAPHIC, ELECTRONIC OR MECHANICAL, INCLUDING PHOTOCOPYING, RECORDING, TAPING OR USED FOR ANY PURPOSE OTHER THAN ITS DESIGNATED PURPOSE, WITHOUT THE WRITTEN PERMISSION OF ESB.

PURPOSE OF ISSUE - PRELIMINARY UNLESS INDICATED  
CLIENT APPROVAL ☐ PLANNING ☒ TENDER ☐ CONSTRUCTION ☐ AS-BUILT ☐

CLIENT  
GORT WINDFARMS LTD

PROJECT  
DERRYBRIEN WIND FARM PROJECT

CONTRACT

DRAWING TITLE  
SITE ENTRANCE TO DERRYBRIEN WIND FARM  
PLAN AND SECTION

PRODUCTION UNIT  
CIVIL & ENVIRONMENTAL ENGINEERING



Energy for generations

Engineering and Major Projects,  
One Dublin Airport Central, Dublin Airport,  
Cloghran, Co. Dublin, K67 XF72, Ireland.  
Tel: +353 (0)1 703 8000 Web: www.esb.ie  
Engineering and Major Projects is a division of ESB

DRAWN	PRODUCED	VERIFIED	APPROVED	APPROVAL DATE
D. Treanor	D. Treanor	J. McLoughlin	H. O'Keefe	03/07/2020
CLIENT REF	NO. OF SHTS	SIZE	SCALE	
	1	A1	As Shown	

DRAWING NUMBER  
QS-000280-01-D460-020-005-000